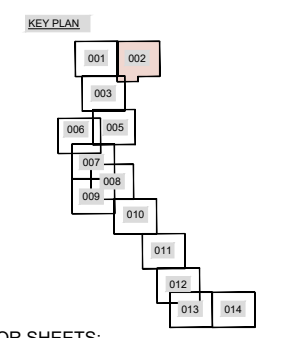


- NOTES
1. FIGURED DIMENSIONS ONLY TO BE TAKEN FROM THIS DRAWING.
 2. DRAWING TO BE USED FOR **PLANNING PURPOSES ONLY**.
 3. ALL LEVELS REFER TO ORDNANCE DATUM (MALIN HEAD).
 4. ENGINEER TO BE INFORMED OF ANY DISCREPANCIES BEFORE ANY WORK COMMENCES.

THIS DRAWING IS NOT TO BE USED AS A CONSTRUCTION DRAWING.

- LEGEND
- PLANNING APPLICATION BOUNDARY
 - LAND UNDER CONTROL OF APPLICANT
 - SITE NOTICE LOCATION
 - EXISTING SITE ENTRANCES
 - PROPOSED SITE ENTRANCES
 - PROPOSED WIND TURBINE LOCATION
 - PROPOSED METEOROLOGICAL MAST
 - PROPOSED SUBSTATION / COMPOUND
 - PROPOSED BESS / COMPOUND
 - PROPOSED TEMPORARY SITE COMPOUND
 - PUBLIC ROAD NUMBERS



VECTOR SHEETS:
0944.1000

Taitte Éireann - Surveying
Includes National Mapping Reproduced
Under Copyright to Taitte Éireann.
Licence Number CYAL50512615

rev.	modifications	D	C	A

Client
CONSTANT ENERGY LTD

Project
**TIRAWLEY WIND FARM
CO. MAYO**

Stage
PLANNING

Title
**SITE LOCATION MAP
SHEET 2**

Scales
1:5000 (A3)

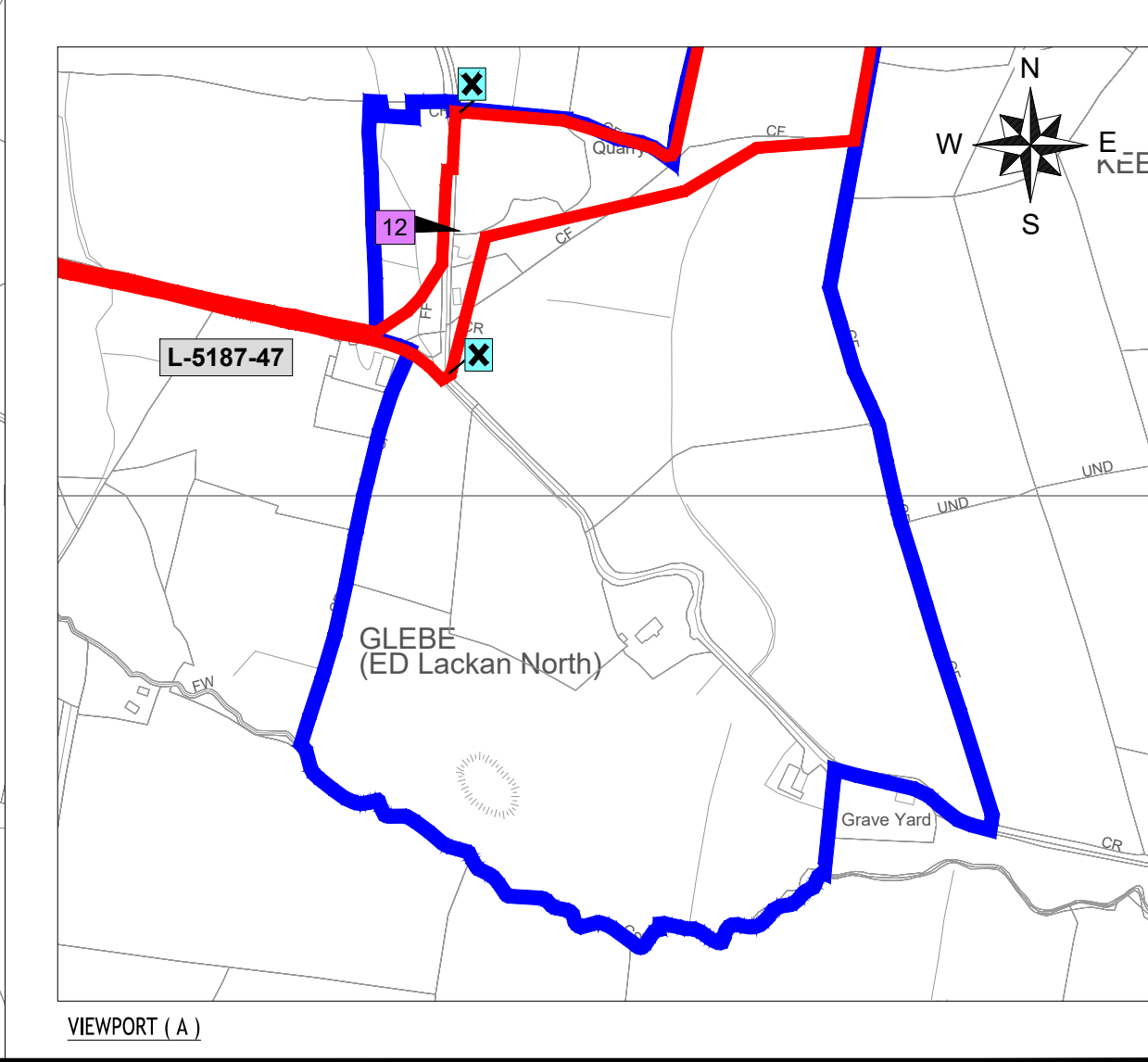
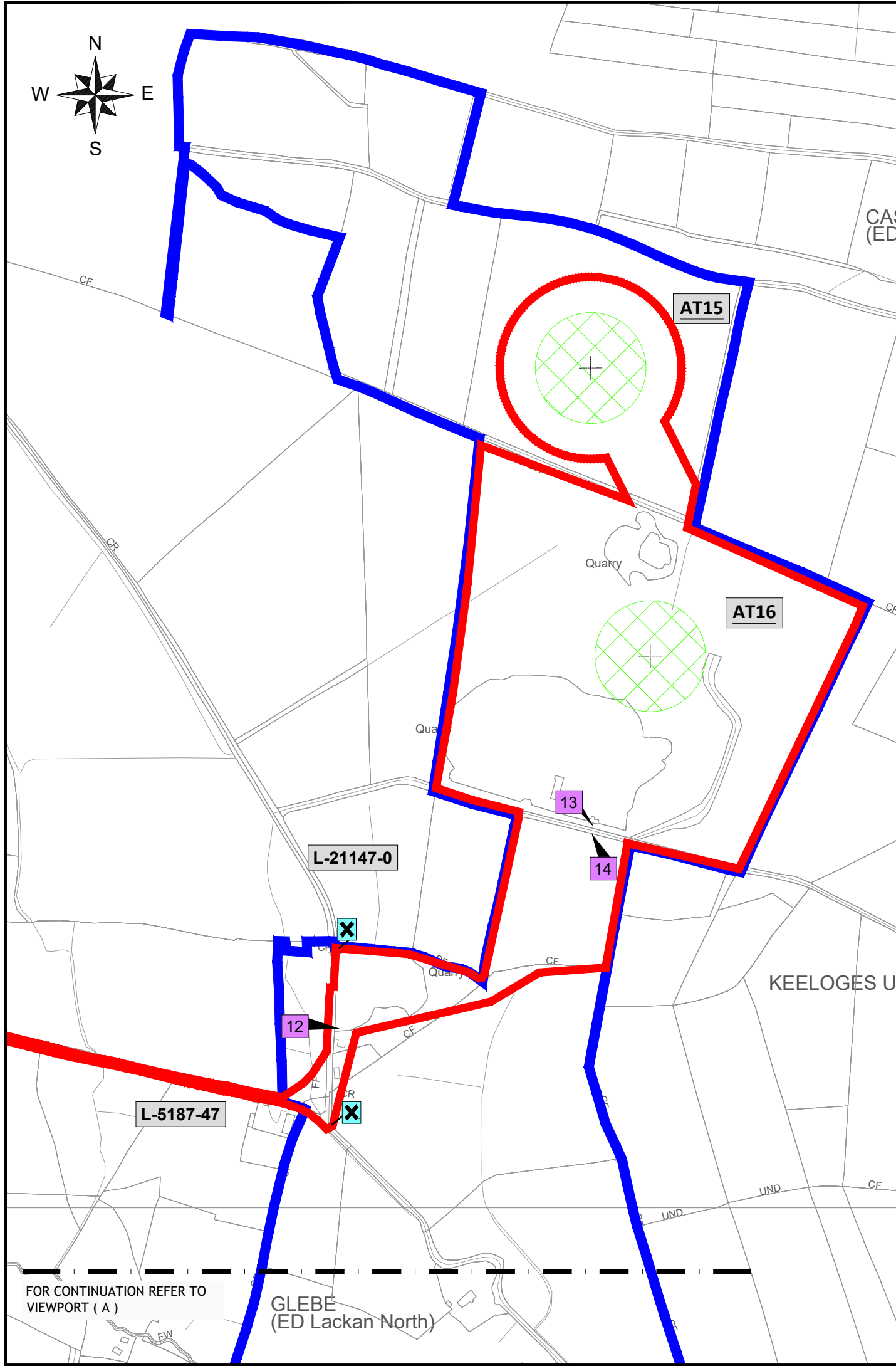
Surveyed	Prepared	Checked	Approved	Date
JOD	JB	MG / DT	DK	APRIL 2026



© COPYRIGHT OF
JENNINGS O'DONOVAN AND PARTNERS LIMITED

FINISKLIN Sligo Tel (+353) 719 161 416
Email: info@jodireland.com
www.jodireland.com

Job No.	Drawing no.	Revision
6289	PL-002	0



FOR CONTINUATION REFER TO
VIEWPORT (A)

GLEBE
(ED Lackan North)

VIEWPORT (A)